

www.warnerford.swindon.sch.uk

Highworth Warnerford School
Shrivenham Road
Highworth
Swindon
SN6 7BZ

www.smartroute.org.uk
SMARTROUTE

GETTING TO:
**HIGHWORTH
WARNEFORD
SCHOOL**



SMARTROUTE
www.smartroute.org.uk

INTRODUCTION

Highworth Warnerford School is an 11-16 comprehensive school serving the town of Highworth and the surrounding villages. In addition, many pupils & parents from the borough of Swindon select Warneford as their first choice.



See map overleaf for key and surrounding area.

To access
NextBuses
information direct to
your mobile, text the
bus stop SMS code
(found on the map)
to **84268***

ON FOOT



The school is approximately a 5 minute walk from the main High Street, Highworth.

There are pedestrian entrances from both Shrivenham Road and Kings Avenue. See the map for walking routes to the site.

BY BICYCLE



There are extensive, secure bike storage facilities at the school. This is always locked during the school day for security. Students are encouraged to follow basic safety practices such as wearing helmets, visible items of clothing and cycle lights when needed, dismounting whilst on the school site, being watchful for vehicles and using the pedestrian crossings.

If you would like a map of cycle routes in Swindon, e-mail: info@swindontravelchoices.org.uk

BY BUS



Transport to their nearest secondary school is provided for all pupils who live three miles or more from the school. A little over 300 pupils currently travel to and from Warneford by bus. If you live in the catchment area, buses are provided by Swindon Borough Council. If you live out of catchment the school currently provides two buses from the SN25 post code area for which parents have to pay.

There are public bus stops on Swindon Street and Brewery Street. Stagecoach Service 7 runs between Swindon Town Centre and Highworth.

For details of buses, times and routes see www.swindonbus.info or call Traveline on **0871 200 22 33**. A variety of ticket options are available, which you can buy on the bus (no change given), and smartcards are also available for Thamesdown Transport services from the office on Fleming Way. If you travel by bus regularly, save money by getting a TravelPass PLUS which gives you unlimited travel on Thamesdown and Stagecoach buses and is valid for 4 weeks.

Bus operator contact details:
Thamesdown Transport – **01793 428428**
www.thamesdown-transport.co.uk
Stagecoach Buses – **01793 521415**
www.stagecoachbus.com/swindon

CAR SHARE



Find people going the same way to offer you a lift or help fill your empty seats. Register for free with the car share scheme for Swindon at www.carshareswindon.com.

BY CAR



Transport Direct can provide you with directions to Highworth Warnerford School. The postcode is SN6 7BZ. Using this postcode for the purposes of satellite navigation may be slightly inaccurate.

www.transportdirect.co.uk

Visitor parking on site is limited but blue badge holders can park in one of two designated disabled spaces just past the main car park. Highworth Warnerford School takes site safety very seriously and discourages parents from driving on to the site unless absolutely unavoidable. Parents are regularly reminded in school newsletters to be aware of road safety when they are coming to school.

CONTACT

@ stars@swindon.gov.uk
@smartrouteSN1

www.smartroute.org.uk



















Highworth Warnerford School encourages its pupils, staff and visitors to walk, cycle and take public transport as part of a healthy lifestyle.

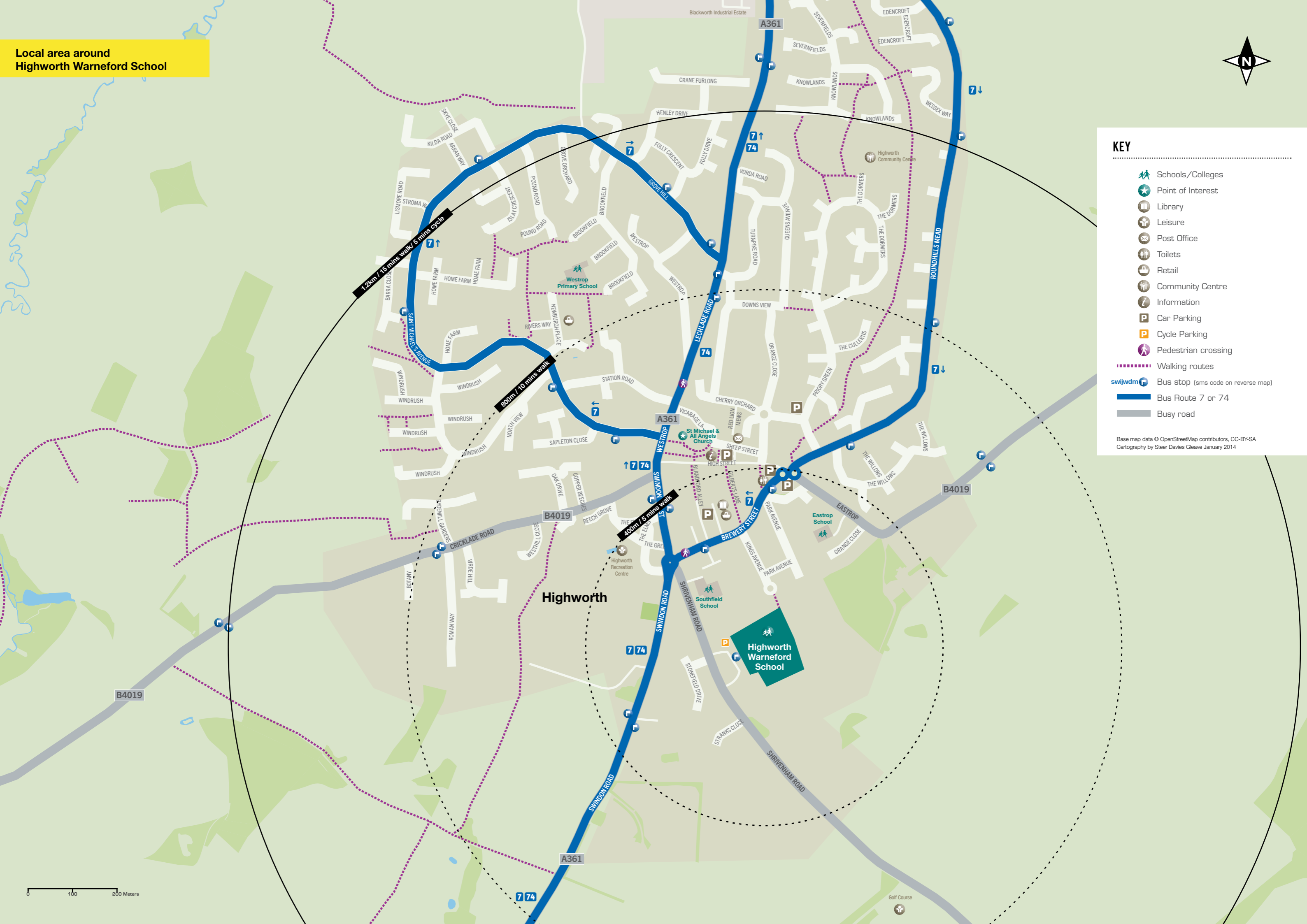
**Local area around
Highworth Warneford School**



KEY

-  Schools/Colleges
-  Point of Interest
-  Library
-  Leisure
-  Post Office
-  Toilets
-  Retail
-  Community Centre
-  Information
-  Car Parking
-  Cycle Parking
-  Pedestrian crossing
-  Walking routes
-  Bus stop (sms code on reverse map)
-  Bus Route 7 or 74
-  Busy road

Base map data © OpenStreetMap contributors, CC-BY-SA
Cartography by Steer Davies Gleave January 2014



0 100 200 Meters